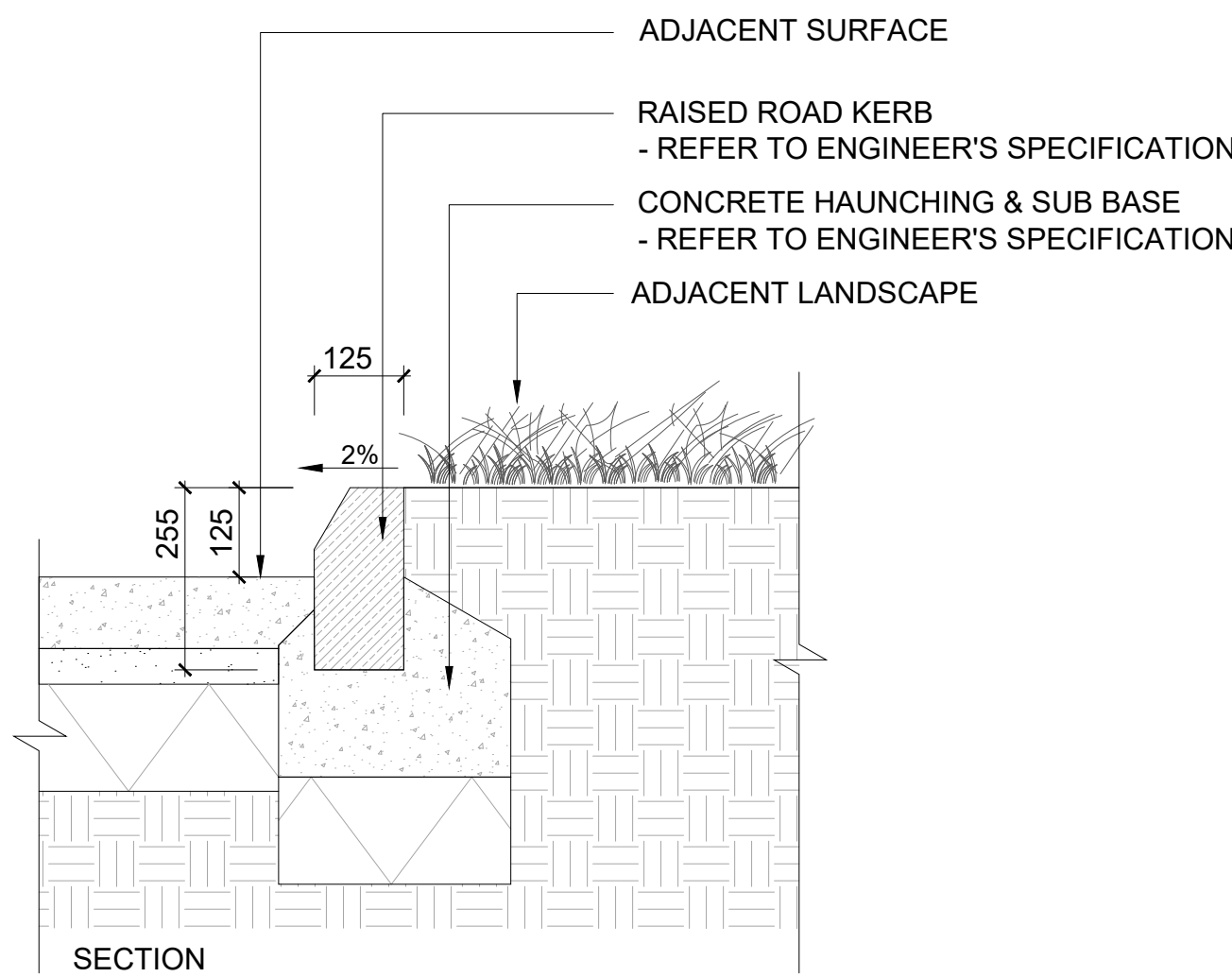
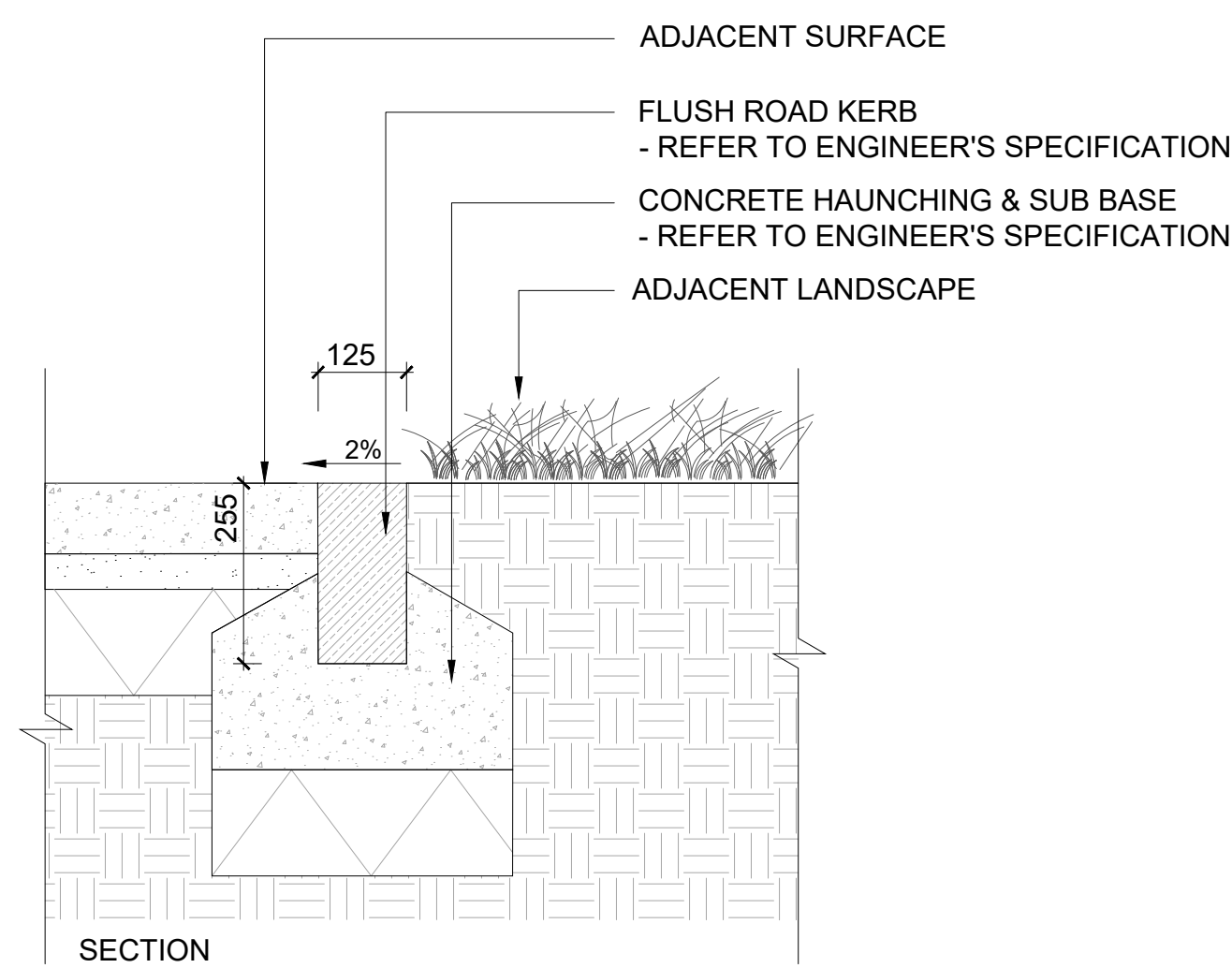


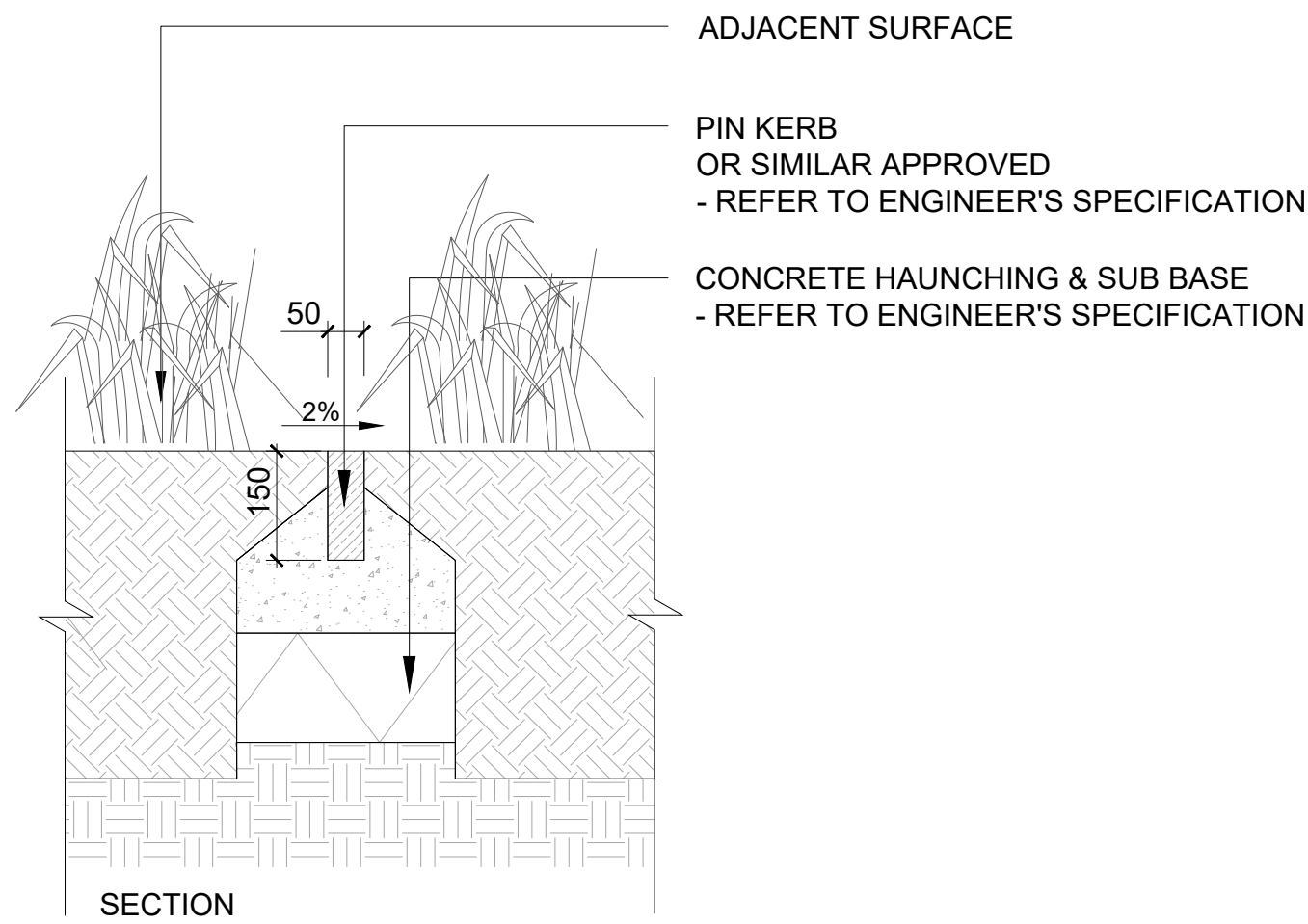
01 TYPICAL DETAIL : HIGH QUALITY GRANITE KERB  
SCALE: 1:10 @A1



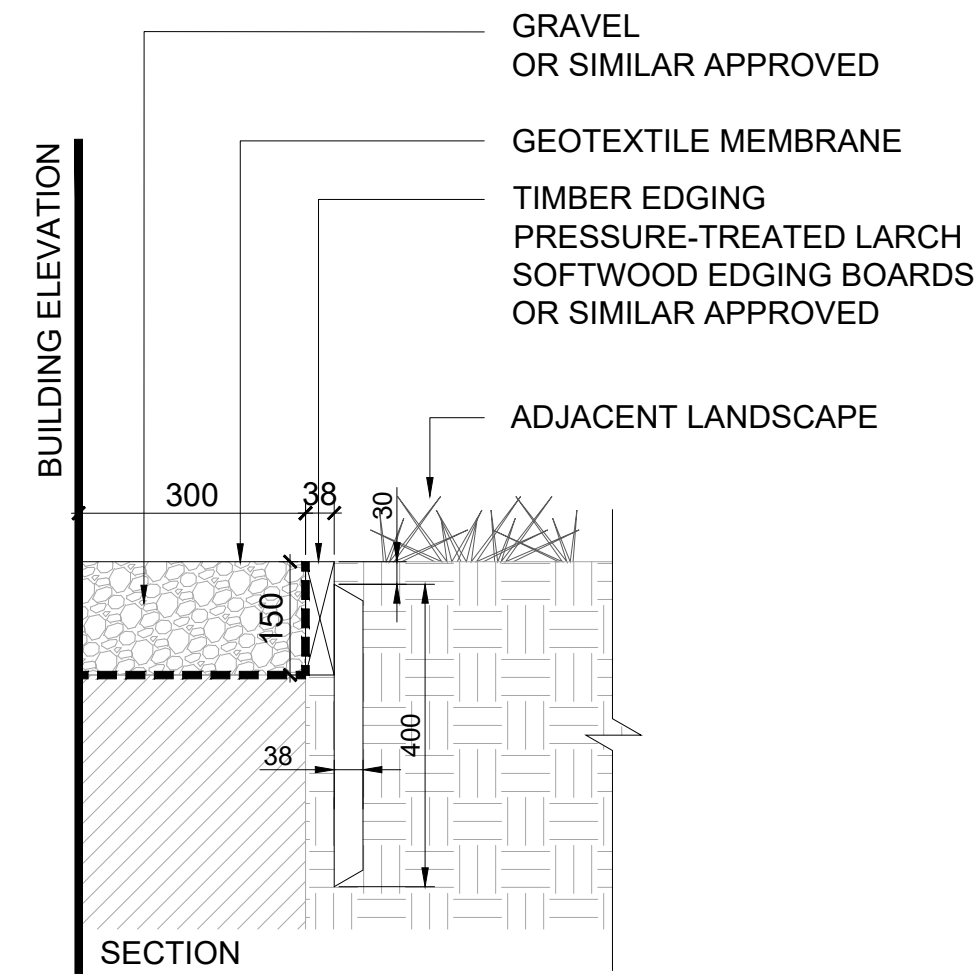
02 TYPICAL DETAIL : RAISED KERB  
SCALE: 1:10 @A1



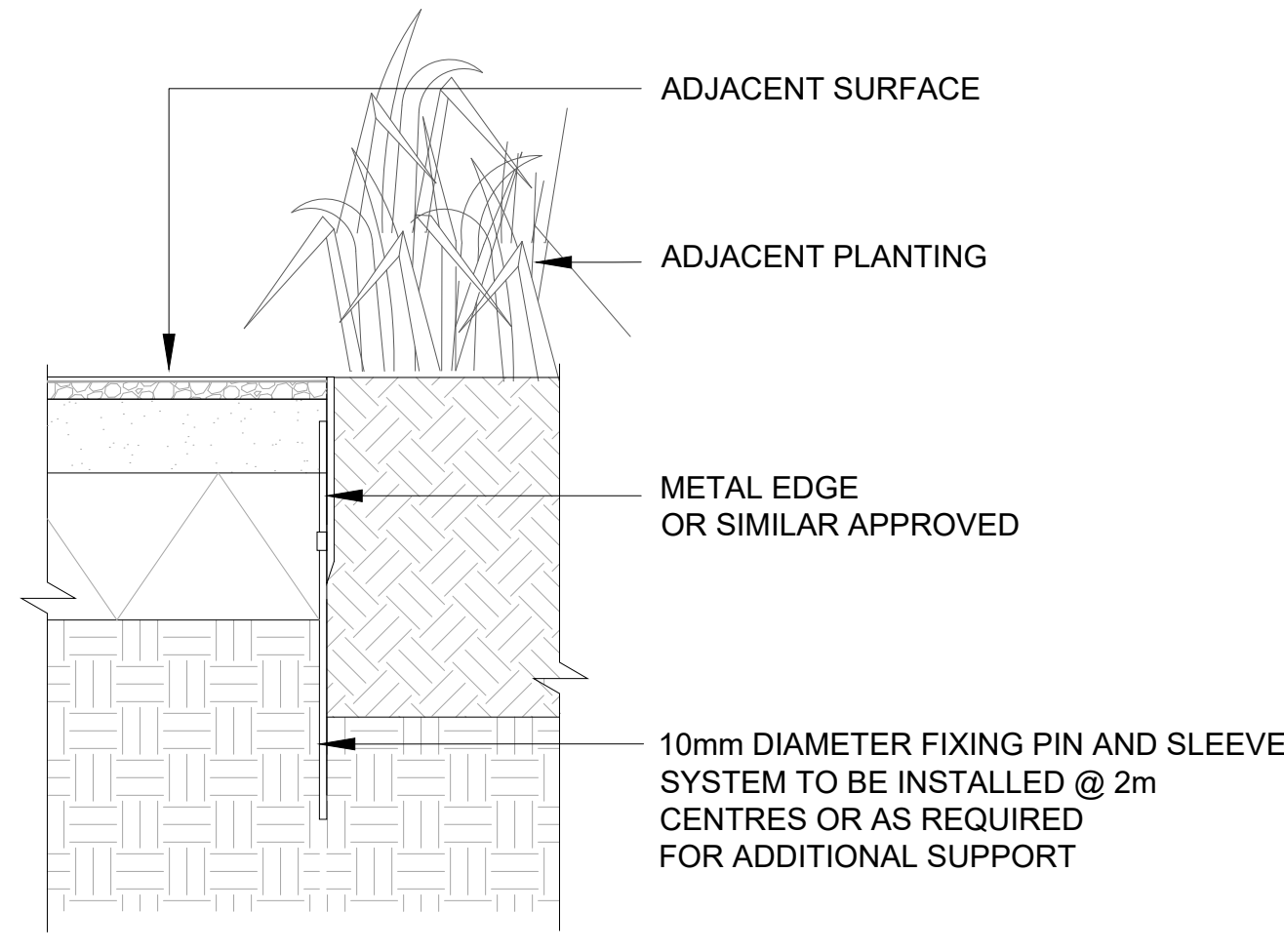
03 TYPICAL DETAIL : FLUSH KERB  
SCALE: 1:10 @A1



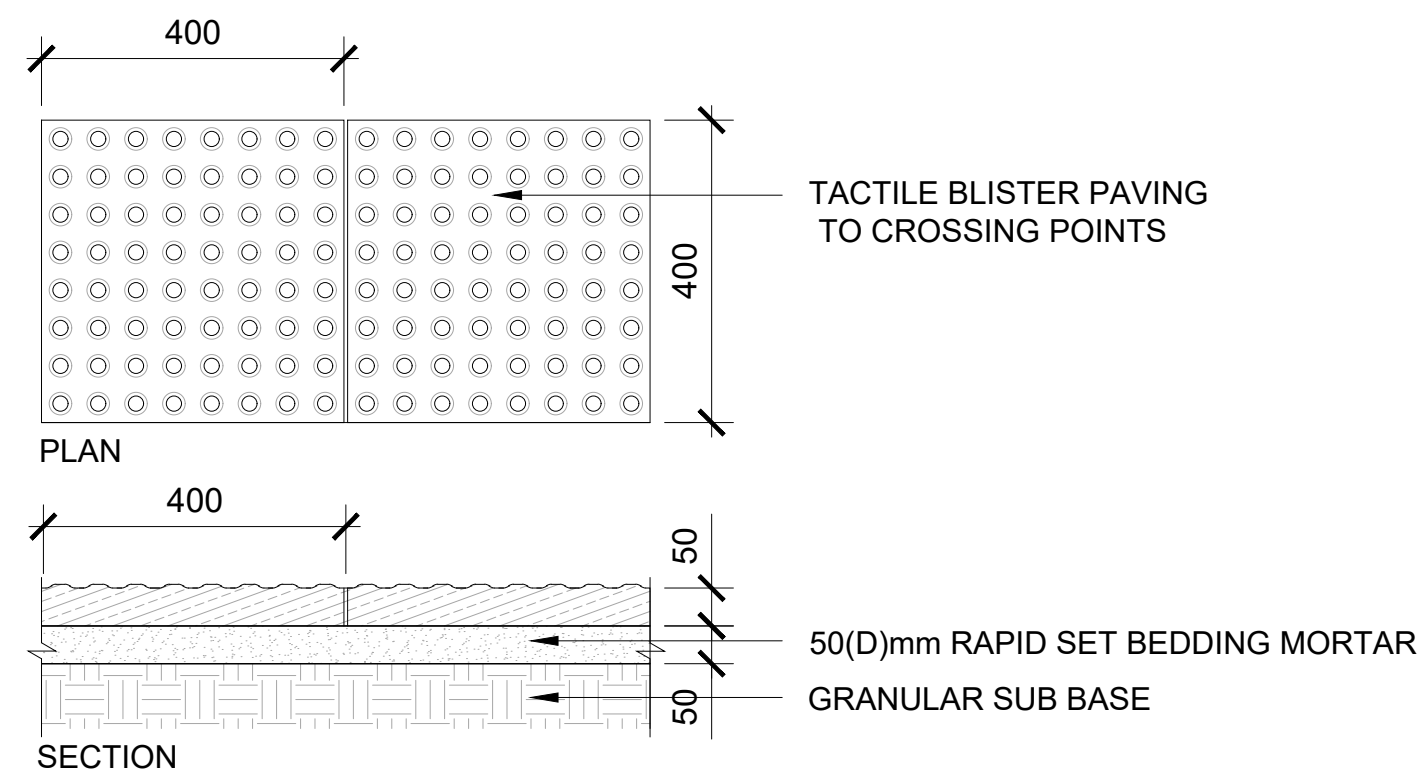
04 TYPICAL DETAIL : PIN KERB  
SCALE: 1:10 @A1



05 TYPICAL DETAIL : TIMBER EDGE TO GRAVEL TRIM  
SCALE: 1:10 @A1



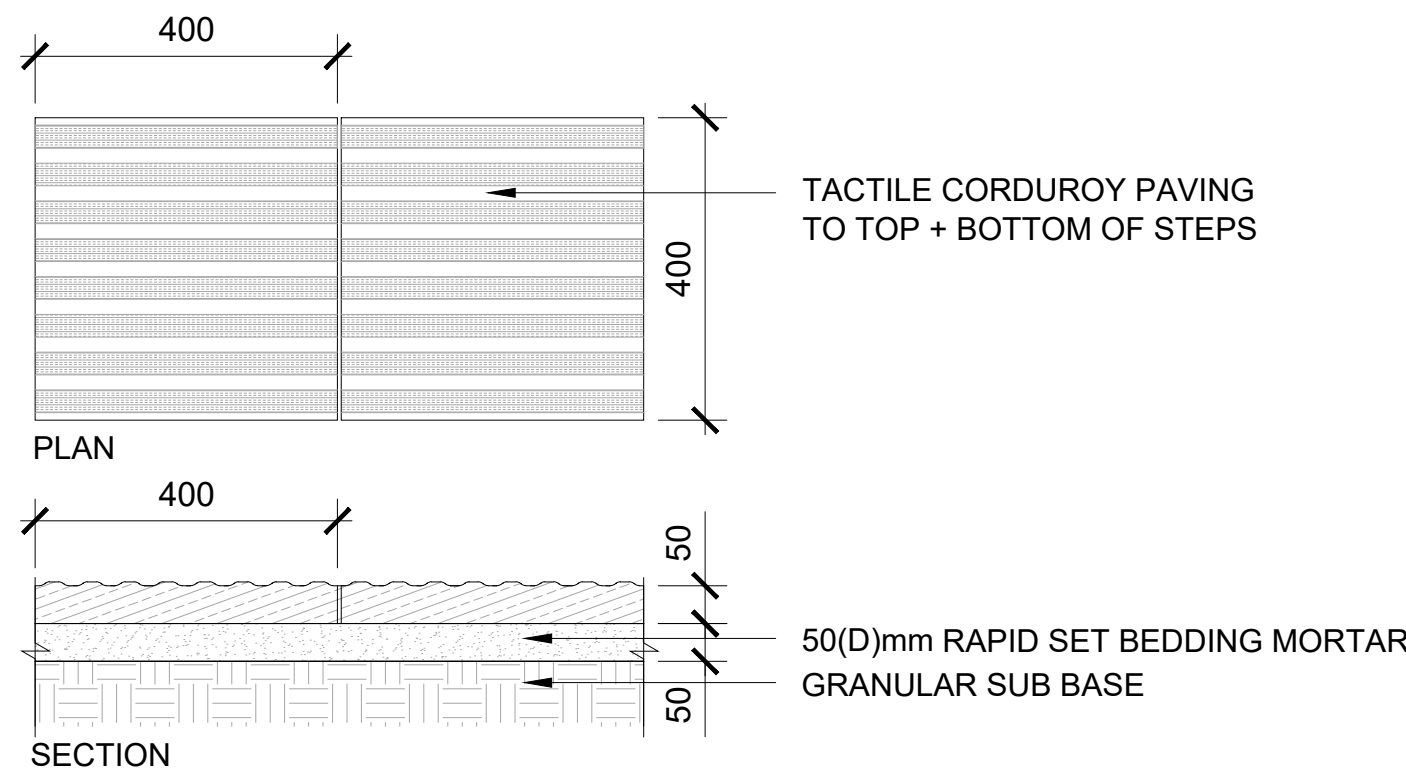
06 TYPICAL DETAIL: METAL EDGE  
SCALE: 1:5@A1



07 TYPICAL DETAIL : TACTILE BLISTER PAVING TO CROSSING POINTS  
SCALE: 1:10@A1



REFERENCE IMAGE  
TYPICAL BLISTER PAVING



08 TYPICAL DETAIL : TACTILE CORDUROY PAVING TO TOP + BOTTOM OF STEPS  
SCALE: 1:10@A1



REFERENCE IMAGE  
TYPICAL TACTILE CORDUROY PAVING

NOTE  
ALL DIMENSIONS TO BE CHECKED ON SITE  
NO DIMENSIONS TO BE SCALED FROM THIS DRAWING  
THIS DRAWING IS TO BE READ IN CONJUNCTION WITH  
RELEVANT CONSULTANTS DRAWINGS  
NO PART OF THIS DOCUMENT MAY BE RE-PRODUCED OR  
TRANSMITTED IN ANY FORM OR STORED IN ANY RETRIEVAL  
SYSTEM OF ANY NATURE WITHOUT THE WRITTEN PERMISSION  
OF THE LANDSCAPE ARCHITECT AS COPYRIGHT HOLDER EXCEPT  
AS AGREED FOR USE ON THE PROJECT FOR WHICH THE  
DOCUMENT WAS ORIGINALLY ISSUED

APPLICANT:  
**Certain Assets of Dawnhill  
and Windhill Limited**

ARCHITECTS:

REFERENCE: THIS DRAWING IS NOT FOR CONSTRUCTION

REVISIONS:

Job No.	14A1A	Drawn By	AC, WK
Dwg No.	L1-901	Checked By	JM
Scale	INDICATED@A1	Date	MAY 2025

JOB DESCRIPTION

Site	Kilbride, Arklow, Co. Wicklow
Project	Mixed Use Development at Kilbride, Arklow, PHASE 1
Title	HARD LANDSCAPE DETAILS - KERB & EDGING



**NMP**  
Niall Montgomery + Partners

Architects 33 Rock Road, Williamstown, Blackrock, Co. Dublin  
Telephones : 2121 800 Fax : 2121 007 E mail : info@nmp.ie