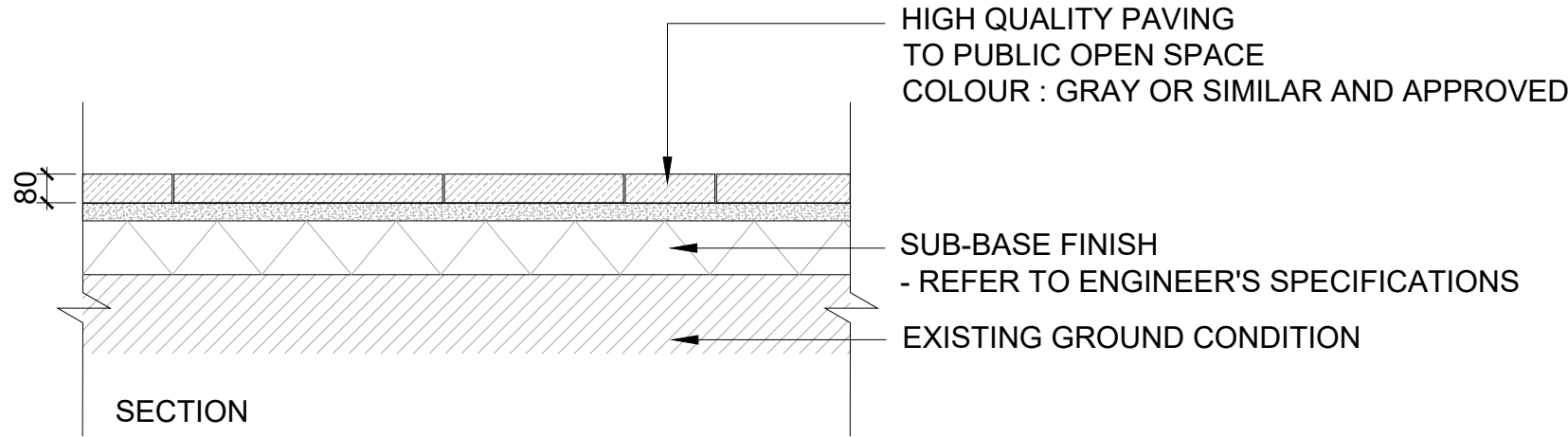
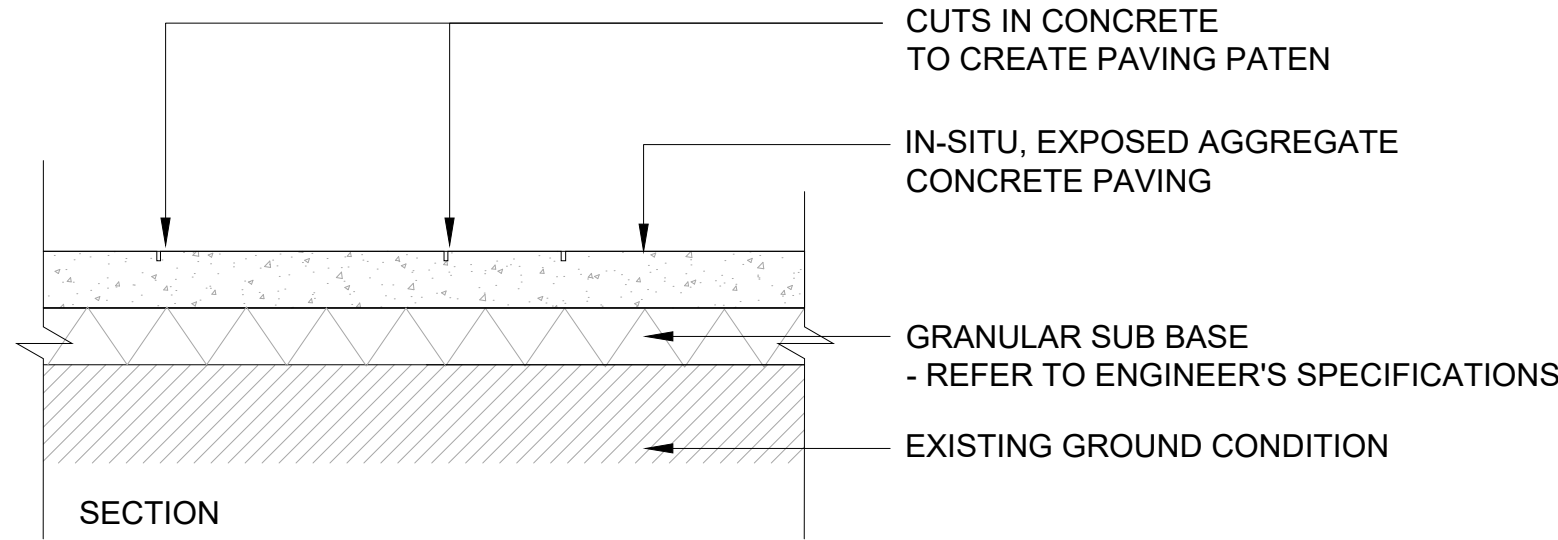


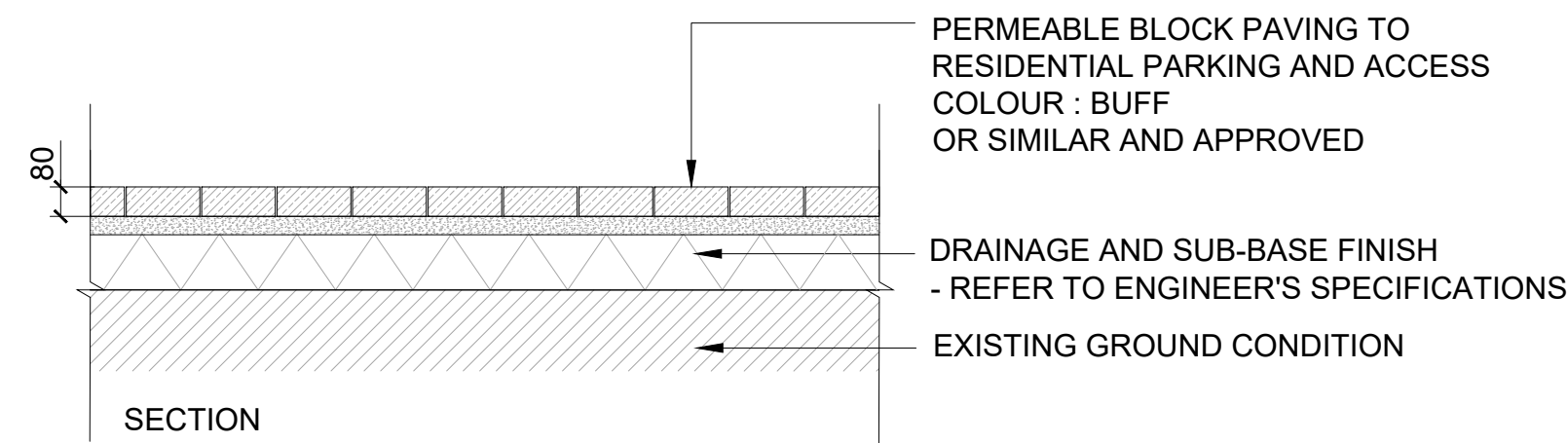
01 TYPICAL DETAIL : HIGH QUALITY PAVING 1
SCALE: 1:20 @A1



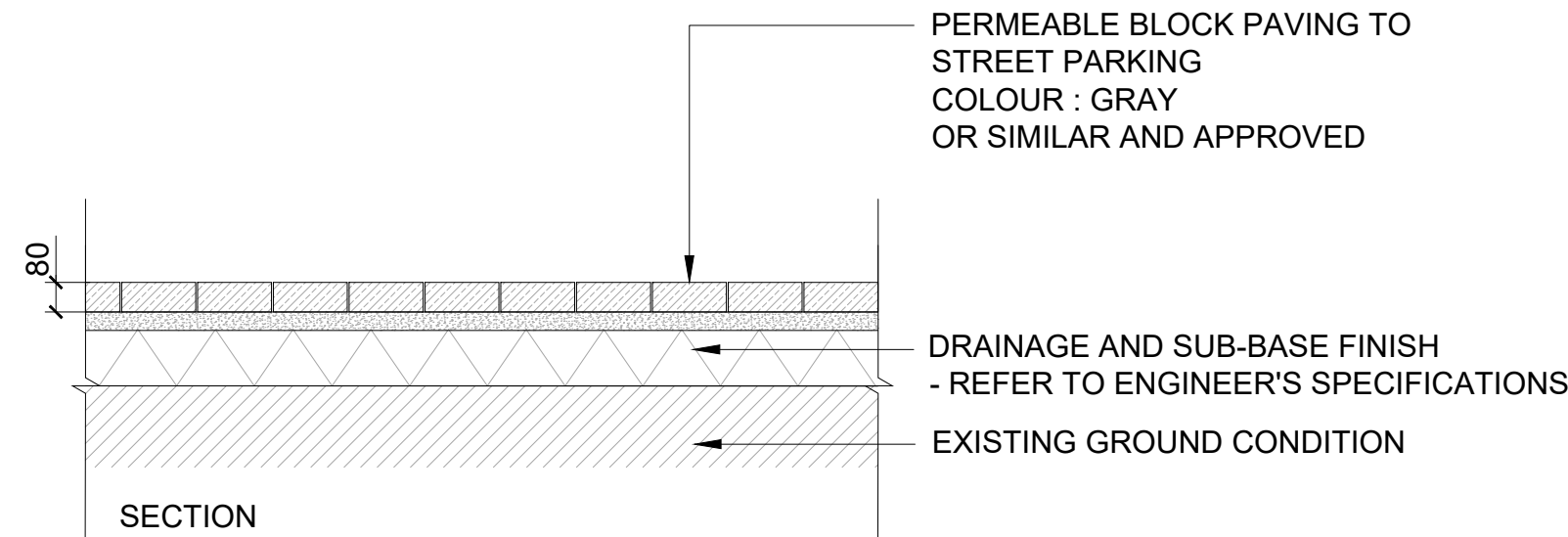
02 TYPICAL DETAIL : HIGH QUALITY PAVING 2
SCALE: 1:20 @A1



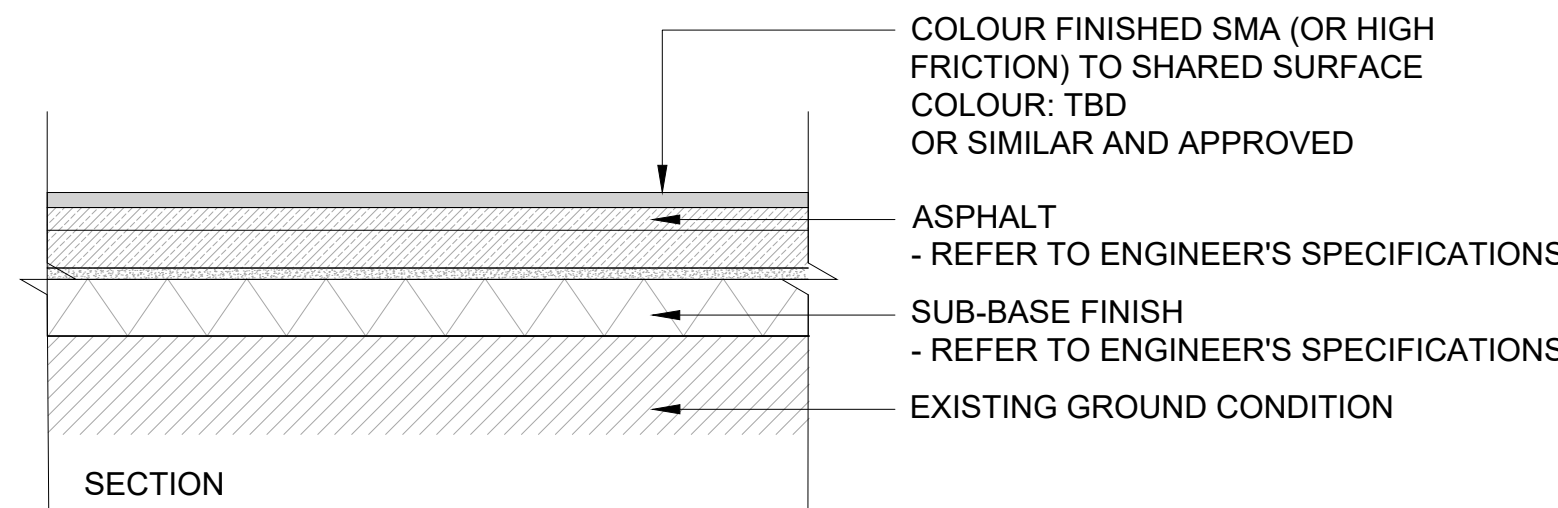
03 TYPICAL DETAIL : EXPOSED AGGREGATE CONCRETE PAVING
SCALE: 1:20 @A1



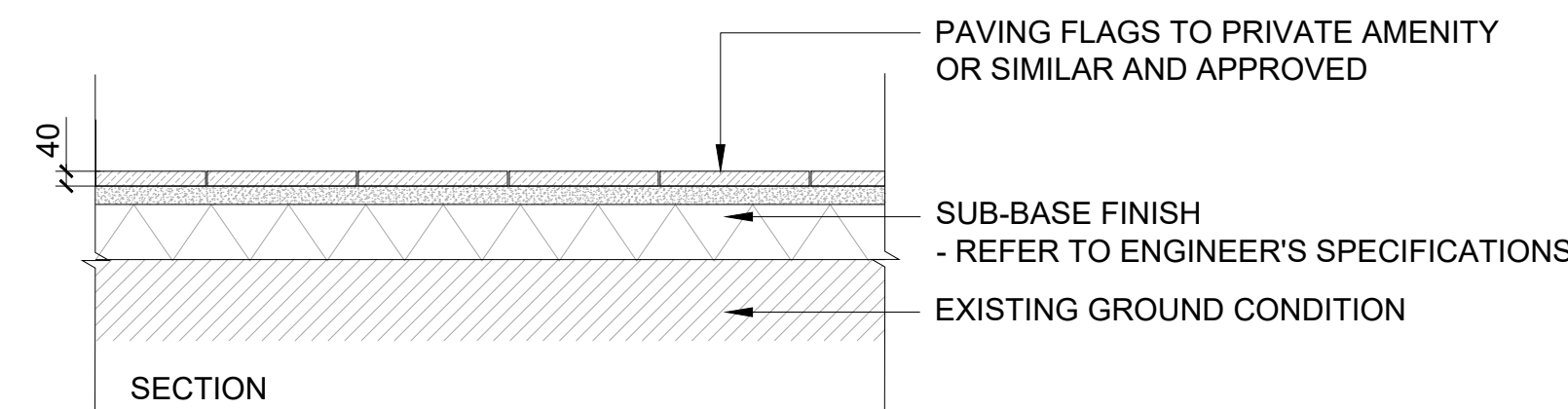
04 TYPICAL DETAIL : BLOCK PAVING TO RESIDENTIAL PARKING AND ACCESS
SCALE: 1:20 @A1



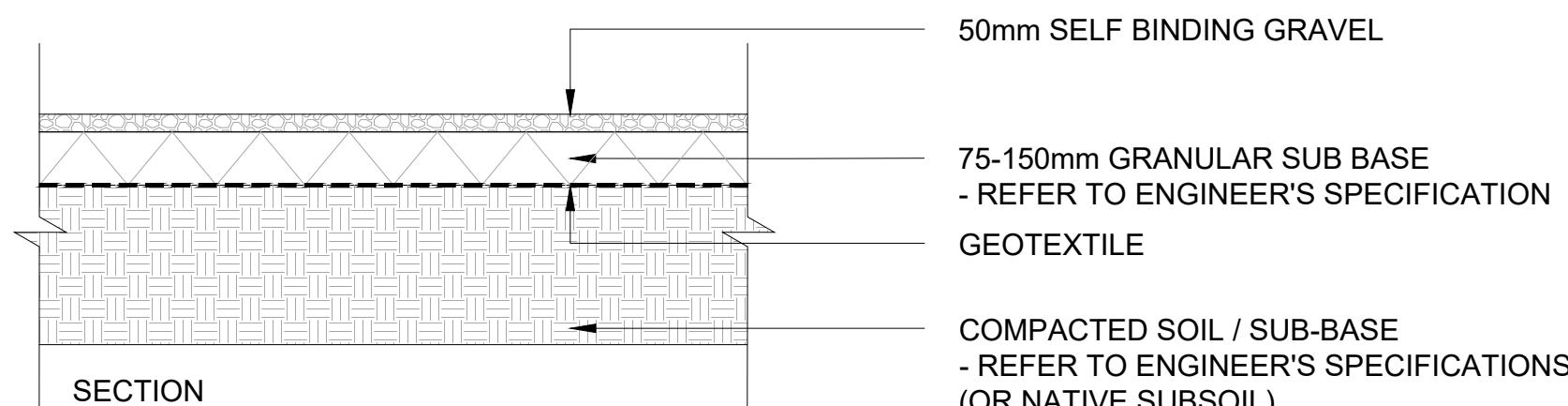
05 TYPICAL DETAIL : PERMEABLE BLOCK PAVING TO STREET PARKING
SCALE: 1:20 @A1



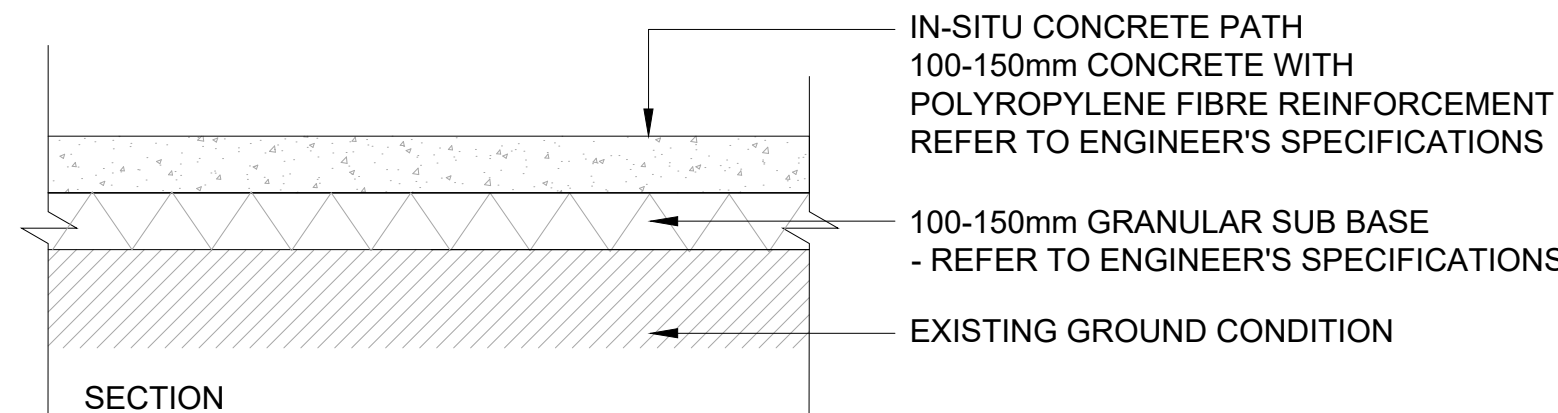
06 TYPICAL DETAIL : COLOUR FINISHED SMA TO RAISED TABLE & SHARED SURFACE
SCALE: 1:20 @A1



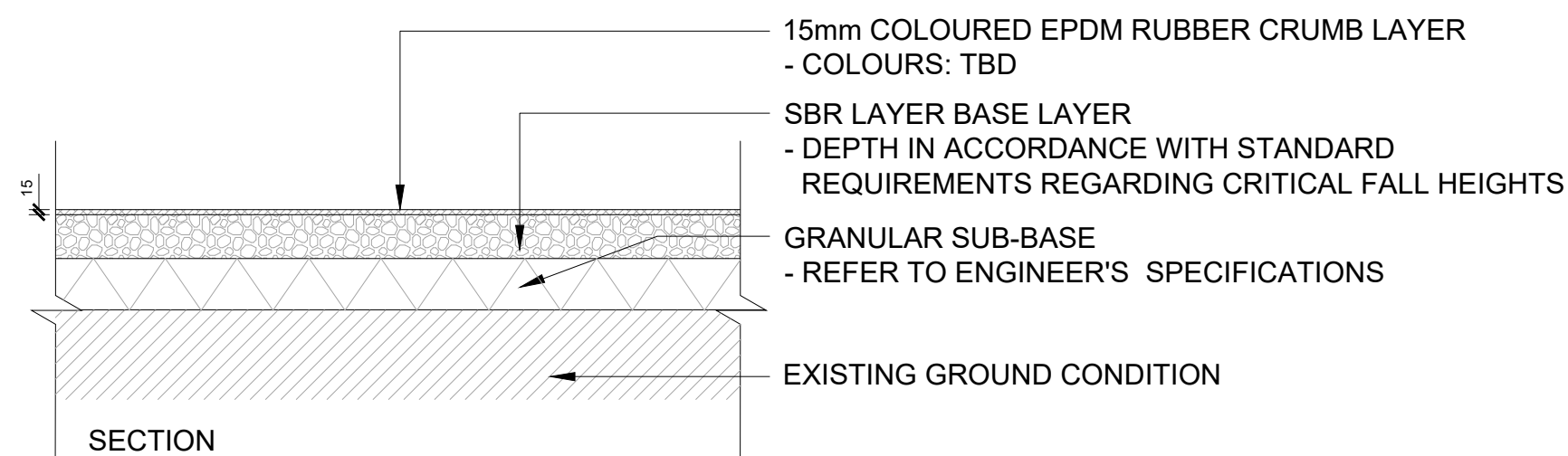
07 TYPICAL DETAIL : PAVING FLAGS TO PRIVATE AMENITY OR SIMILAR
SCALE: 1:20 @A1



08 TYPICAL DETAIL: SELF BINDING GRAVEL SURFACE
SCALE: 1:20 @A1



09 TYPICAL DETAIL : IN-SITU CONCRETE PATH
SCALE: 1:20 @A1



10 TYPICAL DETAIL: SOFT POUR SURFACE
SCALE: 1:20 @A1

NOTE
ALL DIMENSIONS TO BE CHECKED ON SITE
NO DIMENSIONS TO BE SCALED FROM THIS DRAWING
THIS DRAWING IS TO BE READ IN CONJUNCTION WITH
RELEVANT CONSULTANTS DRAWINGS
NO PART OF THIS DOCUMENT MAY BE RE-PRODUCED OR
TRANSMITTED IN ANY FORM OR STORED IN ANY RETRIEVAL
SYSTEM OF ANY NATURE WITHOUT THE WRITTEN PERMISSION
OF THE LANDSCAPE ARCHITECT AS COPYRIGHT HOLDER EXCEPT
AS AGREED FOR USE ON THE PROJECT FOR WHICH THE
DOCUMENT WAS ORIGINALLY ISSUED

APPLICANT:
**Certain Assets of Dawnhill
and Windhill Limited**

ARCHITECTS:

REFERENCE: THIS DRAWING IS NOT FOR CONSTRUCTION

REVISIONS:

Job No.	14A1A	Drawn By	AC, WK
Dwg No.	L1-900	Checked By	JM
Scale	INDICATED @A1	Date	MAY 2025

JOB DESCRIPTION

Site	Kilbride, Arklow, Co. Wicklow
Project	Mixed Use Development at Kilbride, Arklow, PHASE 1
Title	HARD LANDSCAPE DETAILS - PAVING



NMP
Niall Montgomery + Partners

Architects 33 Rock Road, Williamstown, Blackrock, Co. Dublin
Telephones : 2121 800 Fax : 2121 007 E mail : info@nmp.ie